

**Wiltshire Highways  
Maintenance Programme  
Devizes Area Board  
2024/25 – 2029/30  
Version 1**

**DEVIZES AREA BOARD**

<b>ID</b>	<b>Road number</b>	<b>lifecycle number</b>	<b>General description</b>	<b>Description from</b>	<b>Description to</b>	<b>Treatment</b>	<b>Length</b>	<b>Year</b>
976282	A342	DEVI_23_005	A342 CONOC	B3098	CONOC TURN	SURFACING	860	2024/25
976603	B3098	DEVI_24_005a	HIGH STREET EASTERTON AND MARKET LAVINGTON phase 1	TBC	TBC	SURFACING	600	2024/25
976970	UC006108	DEVI_22_002	COMMERCIAL ROAD DEVIZES	COUCH LANE	NEW PARK ROAD	SURFACING	320	2024/25
976971	UC006001	DEVI_22_003	HARTMOOR ROAD DEVIZES PART	BROADLEAS PARK	END OF ADOPTED EXTENT	SURFACING	530	2024/25
977154	UC	DEVI_23_001	KINGS ROAD EASTERTON			SURFACE DRESSING	690	2024/25
977361	UC996102	DEVI_22_007	BEAUCLERC STREET DEVIZES	AVON ROAD	A361N BATH ROAD	SURFACING	120	2024/25
977362	UC996103	DEVI_22_005	SALISBURY STREET DEVIZES	AVON ROAD	A361N BATH ROAD	SURFACING	120	2024/25
979291	UC	DEVI_22_006	VICTORIA ROAD	NEW PARK ROAD	PARK ROAD AND END INC CIRCLE AND SPUR	MICRO ASPHALT	550	2024/25
979292	UC	DEVI_22_008	SEDFIELD GARDENS	VICTORIA ROAD	END	SURFACING	600	2024/25
979293	C242	DEVI_23_006	BERHILLS LANE	SELLS GREEN	COCK ROAD	SURFACE DRESSING	850	2024/25
979294	UC	DEVI_23_007	SANDS LANE ROWDE	COCK ROAD ROWDE	END OF ADOPTED EXTENT	SURFACING	215	2024/25
976269	A342	DEVI_25_001	ST EDITHS MARSH, BROMHAM	HORSELANE FARM	YARD LANE BROMHAM	CARRIAGEWAY REPAIRS	1200	2025/26
976418	A360	DEVI_25_976418	A360 GORE CROSS TO RUTTS LANE	GORE CROSS	RUTTS LANE	SURFACE DRESSING	1970	2025/26
976444	A361	DEVI_25_002	NEW PARK STREET INC MINI RBT MONDAY MKT	NORTHGATE STREET	MONDAY MARKET ST MINI	SURFACING	480	2025/26
976446	A361	DEVI_25_006	LONDON ROAD DEVIZES (to be phased)	BRICKLEY LANE	COATE ROUND ROUNDABOUT	UNDER REVIEW	1090	2025/26
976603	B3098	DEVI_24_005b	HIGH STREET EASTERTON AND MARKET LAVINGTON phase 2	TBC	TBC	SURFACING	600	2025/26

**Please note that this programme may be subject to change.**

**DEVIZES AREA BOARD**

ID	Road number	lifecycle number	General description	Description from	Description to	Treatment	Length	Year
977355	UC	DEVI_25_004	BRIDEWELL STREET / HARE AND HOUNDS STREET DEVIZES	LONG STREET	SOUTHBROOM ROAD DEVIZES	CARRIAGEWAY REPAIRS	270	2025/26
977356	UC005204	DEVI_24_007	RUTTS LANE	CHURCH STREET WEST LAVINGTON	STIBB HILL WEST LAVINGTON	SURFACING	330	2025/26
977357	UC005309	DEVI_24_006	DUCK STREET (WEST LAVINGTON)	CHURCH STREET WEST LAVINGTON	STIBB HILL WEST LAVINGTON	SURFACING	260	2025/26
977358	UC	DEVI_25_005	BROADLEAS PARK INC ALL SPURS	HARTMOOR ROAD	END INC SPURS	UNDER REVIEW	TBC	2025/26
977359	UC046001	DEVI_24_004	UNCLASSIFIED ECHILAMPTON ACCESS TO SANDACRES ETC	C60 NR WAYSIDE FARM	THE GREEN	SURFACING	250	2025/26
979064	A361	MELK_23_006	SEEND FORK TO FOX HANGERS	SEEND FORK	FOX HANGERS	SURFACING	1320	2025/26
979295	C378	DEVI_24_009	WICK LANE	A360	MINI RBT	CARRIAGEWAY REPAIRS	433	2025/26
976276	A342	PEWS_25_0001	A342 - BRICKLEY LANE TO C60 (TO ETCHILHAMPTON) (to be phased)	TBC	TBC	SURFACING	TBC	2026/27
976421	A360	DEVI_25_976421	A360 CHURCH STREET WEST LAVINGTON	WHITE STREET SURFACE JOINT	APPX HOUSE NO 23	SURFACING	320	2026/27
976430	A360	DEVI_26_001	A360 POTTERNE ROAD PART	APPX BROADLEASE ROAD	SOUTHGATE MINI	SURFACING	470	2026/27
976889	C50	DEVI_26_004	CHANDLERS LANE 30 MPH TO 30 MPH BISHOPS CANNINGS	SOUTHERN 30MPH	WEST END CROSSROADS	SURFACING	510	2026/27
977018	C20	MELK_24_008	C20 WORTON TO BELL HILL	WORTON DERESTRICT	THE BELL PUBLIC HOUSE JUNCTION	SURFACE DRESSING	4520	2026/27
977033	C244	MELK_25_010	C244 POULSHOT	TOWNSEND	CAEN HILL	SURFACE DRESSING	920	2026/27
977034	C246	DEVI_23_002	COURT HILL, POTTERNE	COURTHILL FARM	A360	SURFACING	360	2026/27

**Please note that this programme may be subject to change.**

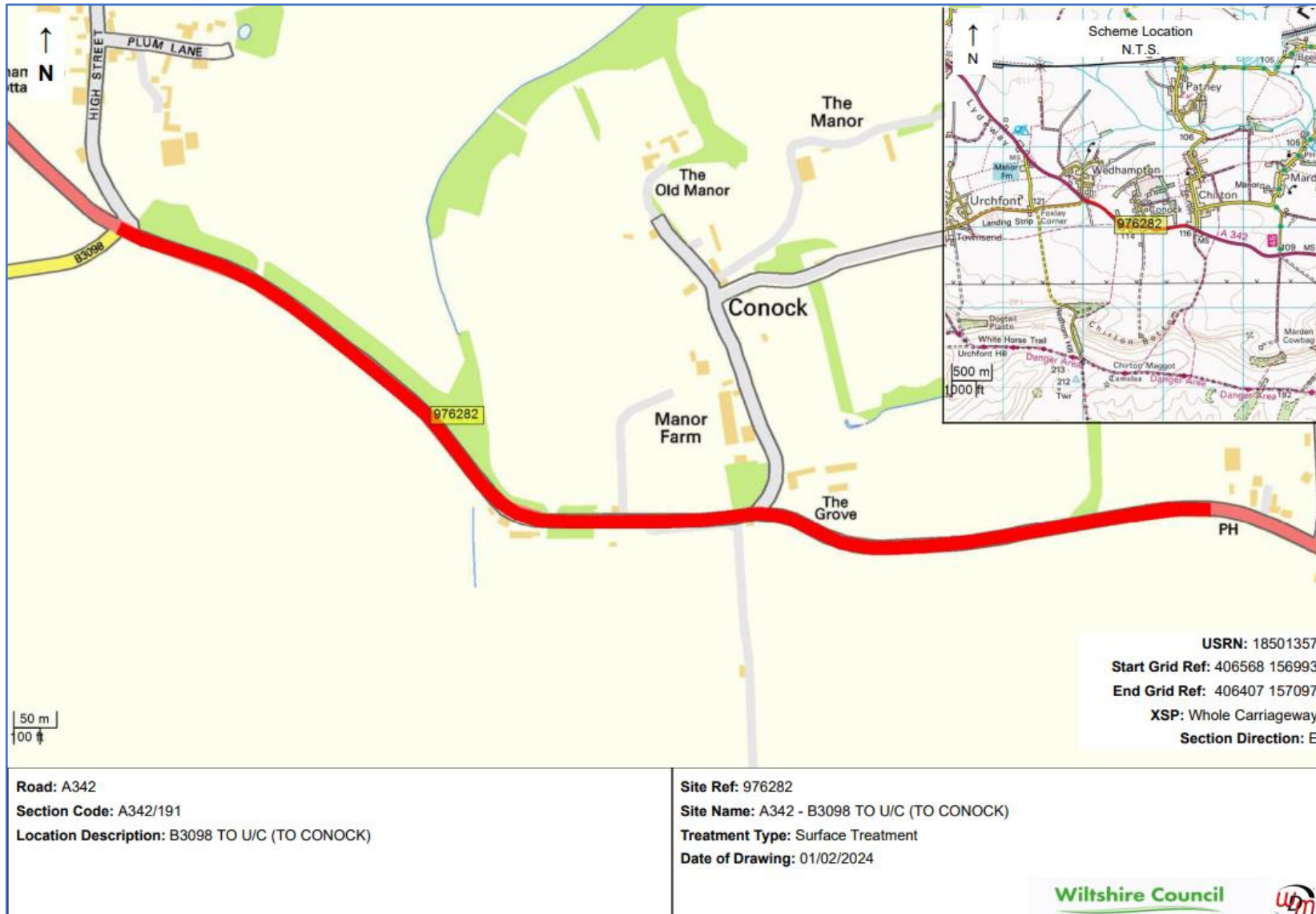
**DEVIZES AREA BOARD**

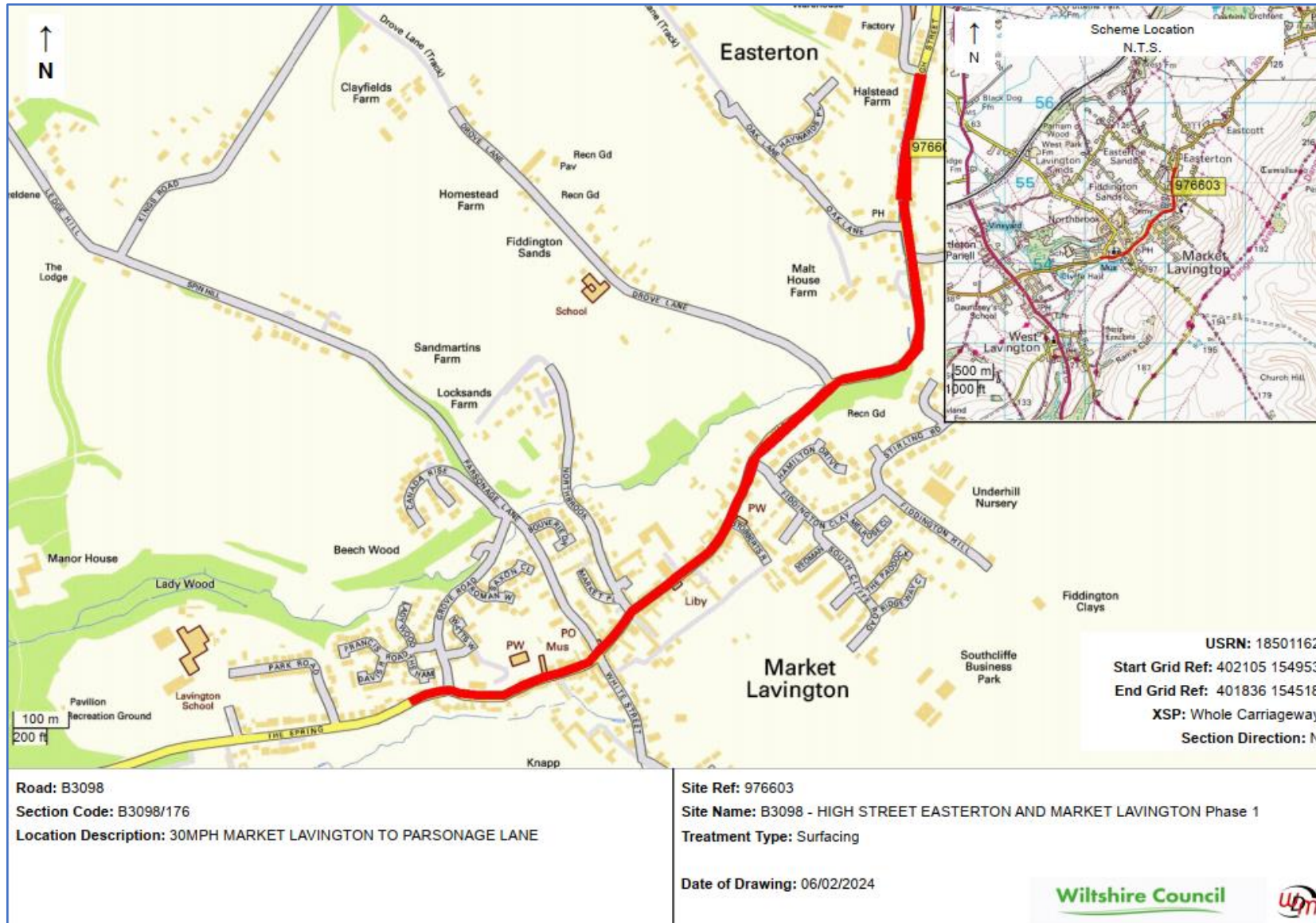
<b>ID</b>	<b>Road number</b>	<b>lifecycle number</b>	<b>General description</b>	<b>Description from</b>	<b>Description to</b>	<b>Treatment</b>	<b>Length</b>	<b>Year</b>
977160	UC	DEVI_26_003	FIDDINGTON HILL MARKET LAVINGTON	FIDDINGTON CLAY	END ADJ HOUSE NO 3	SURFACING	245	2026/27
976443	A361	DEVI_FF_976443	A361 NORTHGATE STREET	BELLEVUE ROAD	NORTHGATE MINI	SURFACING	310	2027/28
976431	A360	DEVI_FF_976431	A360 SOUTHBROOM ROAD	SOUTHGATE MINI	NURSTEED RBT	UNDER REVIEW	420	TBC
976597	B3098	DEVI_FF_976597	30 MPH TO 30 MPH ERLESTOKE	30 MPH TO 30 MPH ERLESTOKE	30 MPH TO 30 MPH ERLESTOKE	SURFACING	550	TBC
976607	B3098	DEVI_FF_976607	B3098 URCHFONT	THE LODGE	WALNUT CLOSE	UNDER REVIEW	919	TBC
977324	UC	DEVI_FF_977324	LUTSEY FARM ACCESS	WORTON ROAD	FARM	SPECIALIST CONTRACTOR	250	TBC
977325	UC	DEVI_FF_977325	SILVER STREET LANE CHITTOE	CHITTOE	END OF ADOPTION	SPECIALIST CONTRACTOR	560	TBC
977333	UC	DEVI_FF_977333	SCHOOL LANE GREAT CHEVERELL PART	Little Cheverell	GREAT CHEVERELL	SPECIALIST CONTRACTOR	300	TBC
979081	C218	MELK_23_008	BULKINGTON HIGH STREET	FIELD ACCESSES TO WEST OF MANOR FARM, BULKINGTON	WEST OF BULKINGTON VILLAGE	UNDER REVIEW	1090	TBC

**Please note that this programme may be subject to change.**

# Site Plans for Proposed 2024/25 Schemes

DEVIZES AREA BOARD





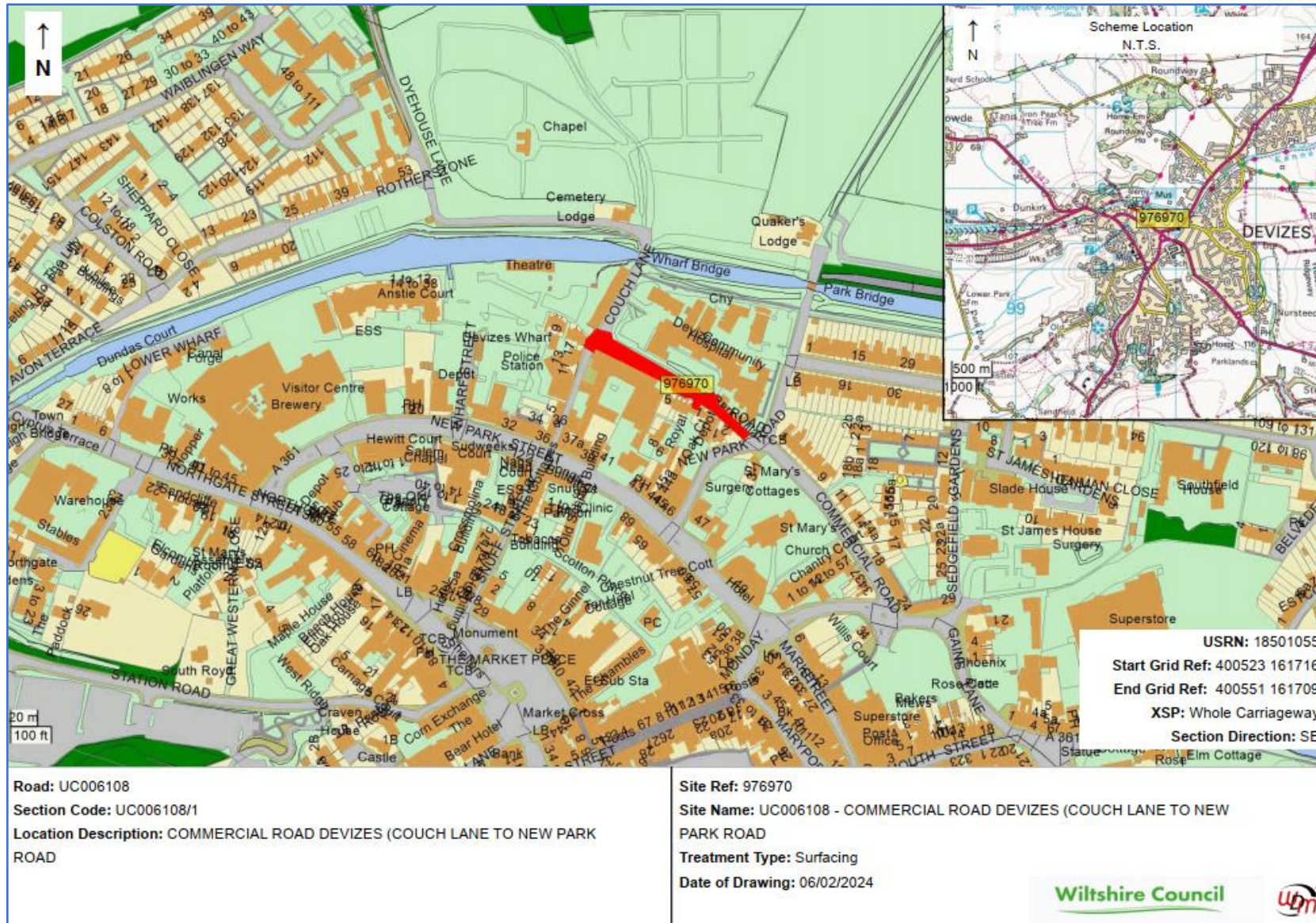
USRN: 18501162  
 Start Grid Ref: 402105 154953  
 End Grid Ref: 401836 154518  
 XSP: Whole Carriageway  
 Section Direction: N

Road: B3098  
 Section Code: B3098/176  
 Location Description: 30MPH MARKET LAVINGTON TO PARSONAGE LANE

Site Ref: 976603  
 Site Name: B3098 - HIGH STREET EASTERTON AND MARKET LAVINGTON Phase 1  
 Treatment Type: Surfacing

Date of Drawing: 06/02/2024

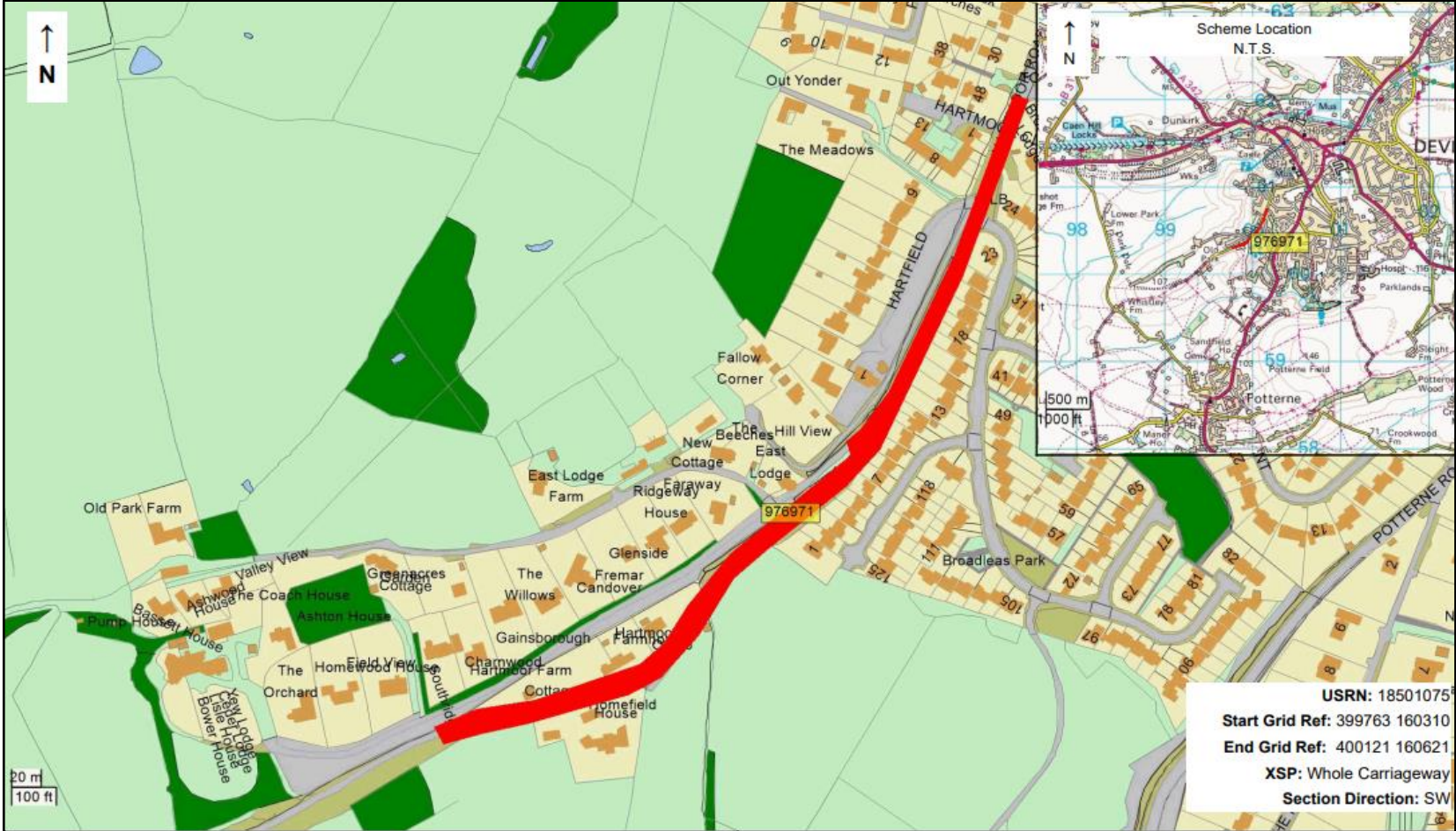




Road: UC006108  
 Section Code: UC006108/1  
 Location Description: COMMERCIAL ROAD DEVIZES (COUCH LANE TO NEW PARK ROAD)

Site Ref: 976970  
 Site Name: UC006108 - COMMERCIAL ROAD DEVIZES (COUCH LANE TO NEW PARK ROAD)  
 Treatment Type: Surfacing  
 Date of Drawing: 06/02/2024



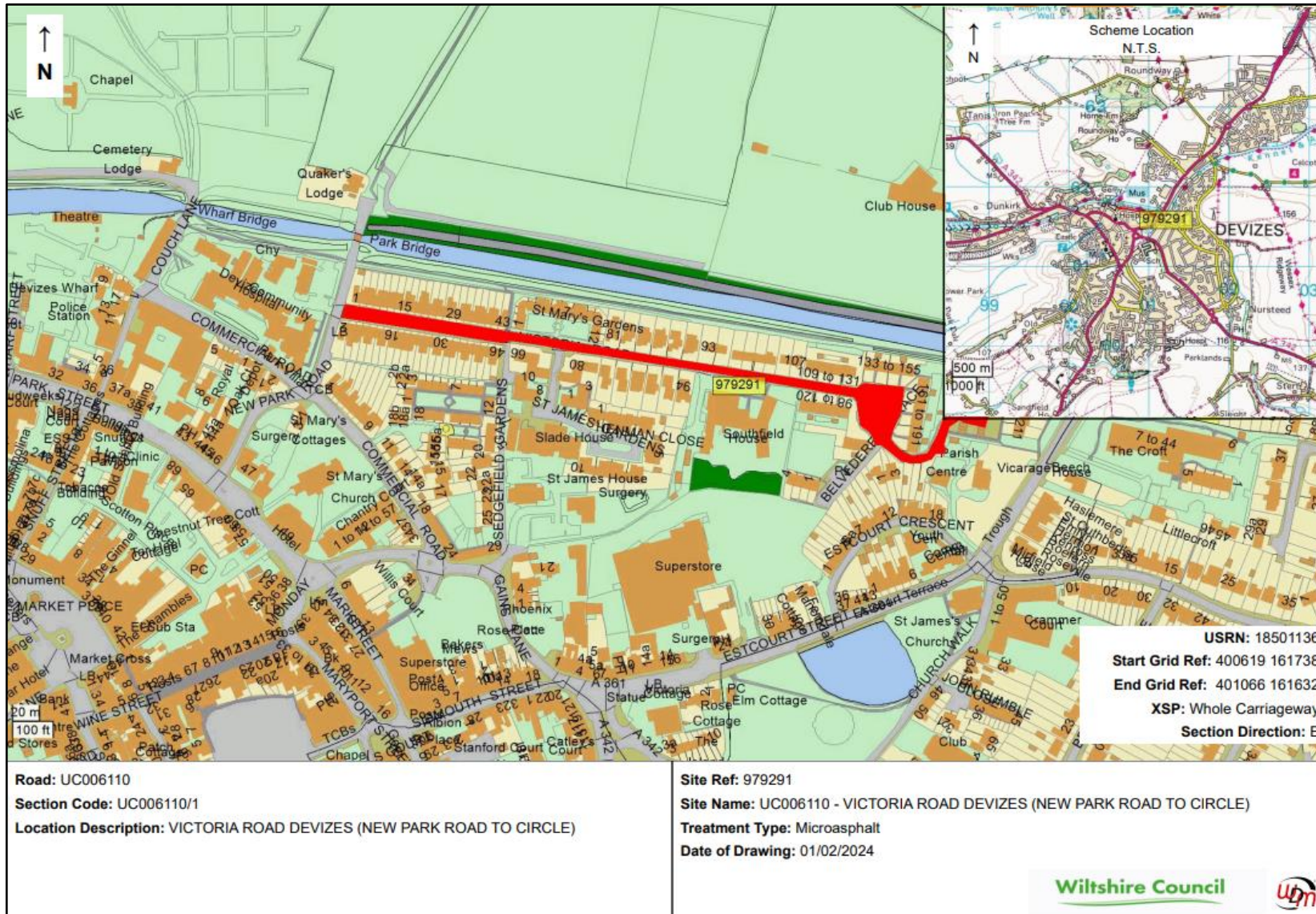


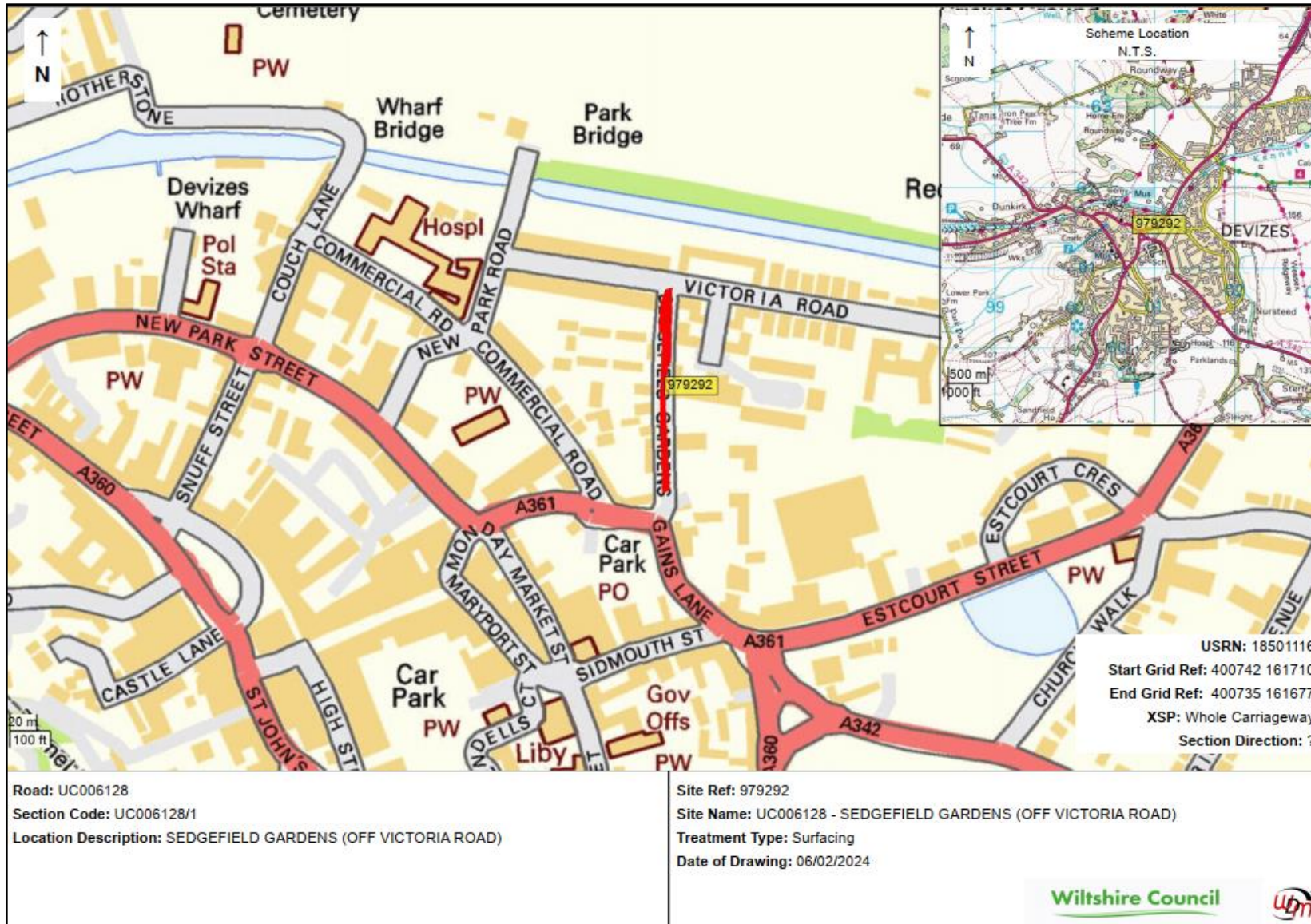
Road: UC006001  
 Section Code: UC006001/1  
 Location Description: HARTMOOR ROAD (DEVIZES)

Site Ref: 976971  
 Site Name: HARTMOOR ROAD (DEVIZES)  
 Treatment Type: Surfacing  
 Date of Drawing: 01/02/2024

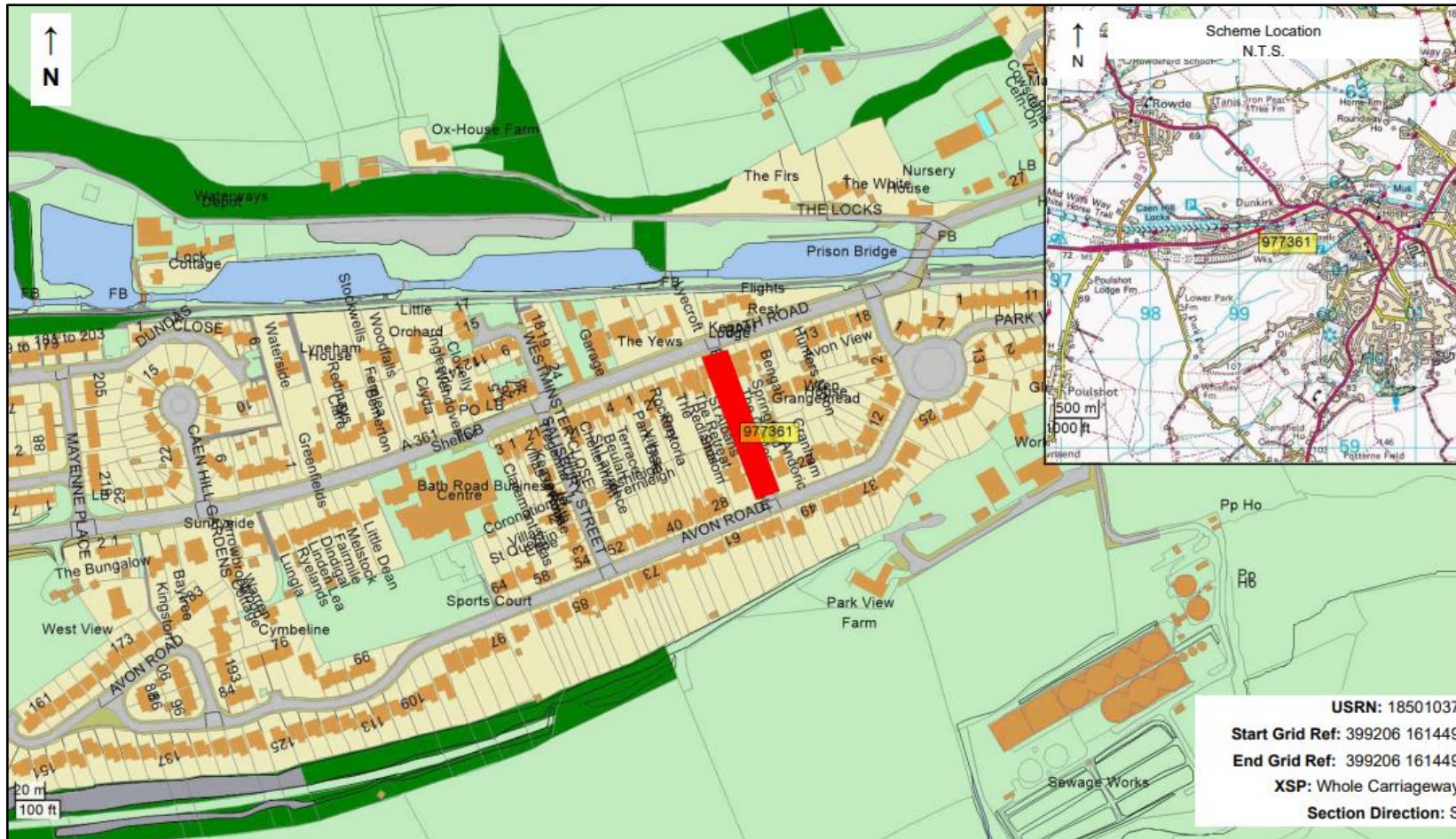








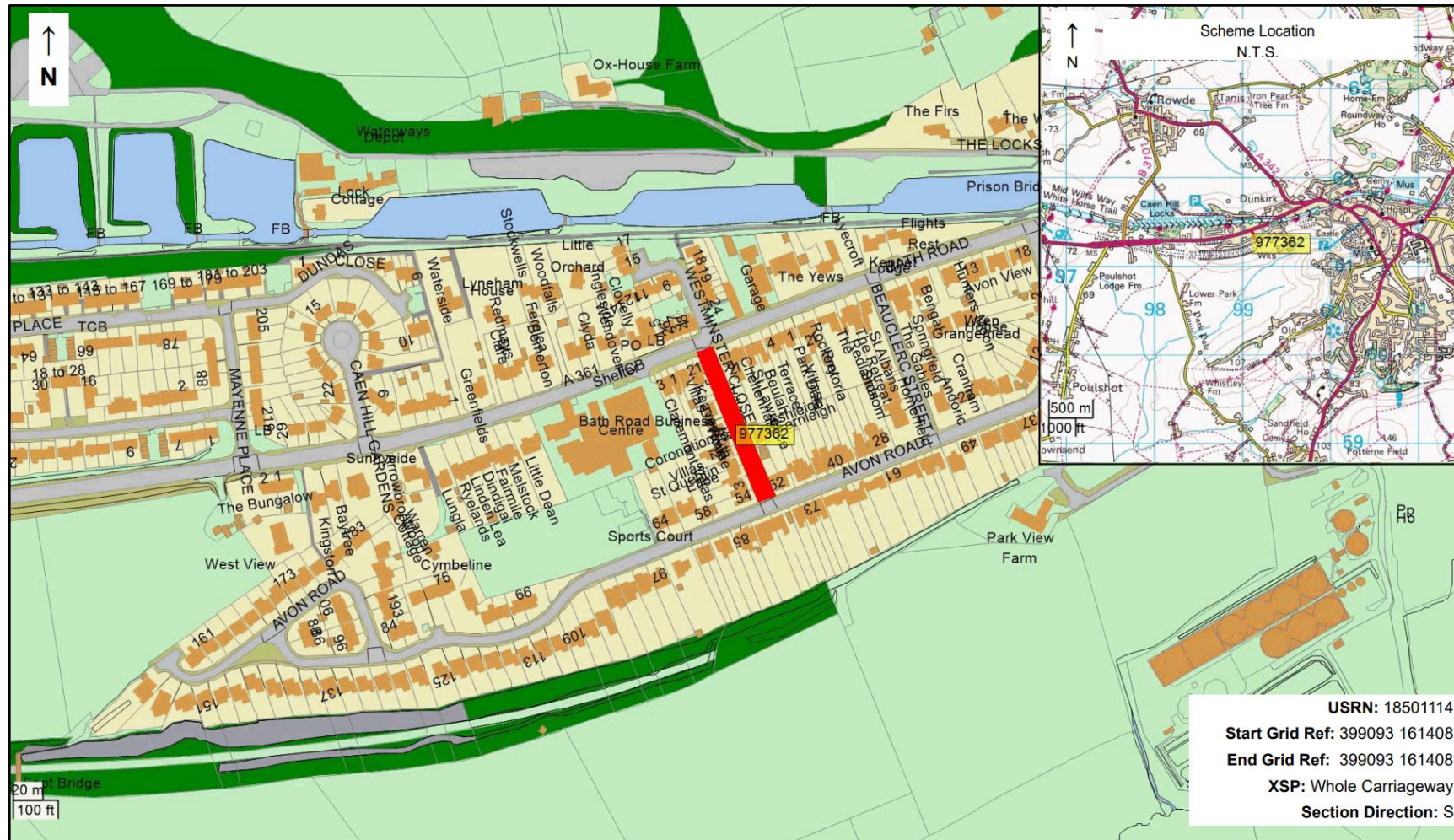




Road: UC996102  
 Section Code: UC996102/1  
 Location Description: BEAUCLERC STREET DEVIZES

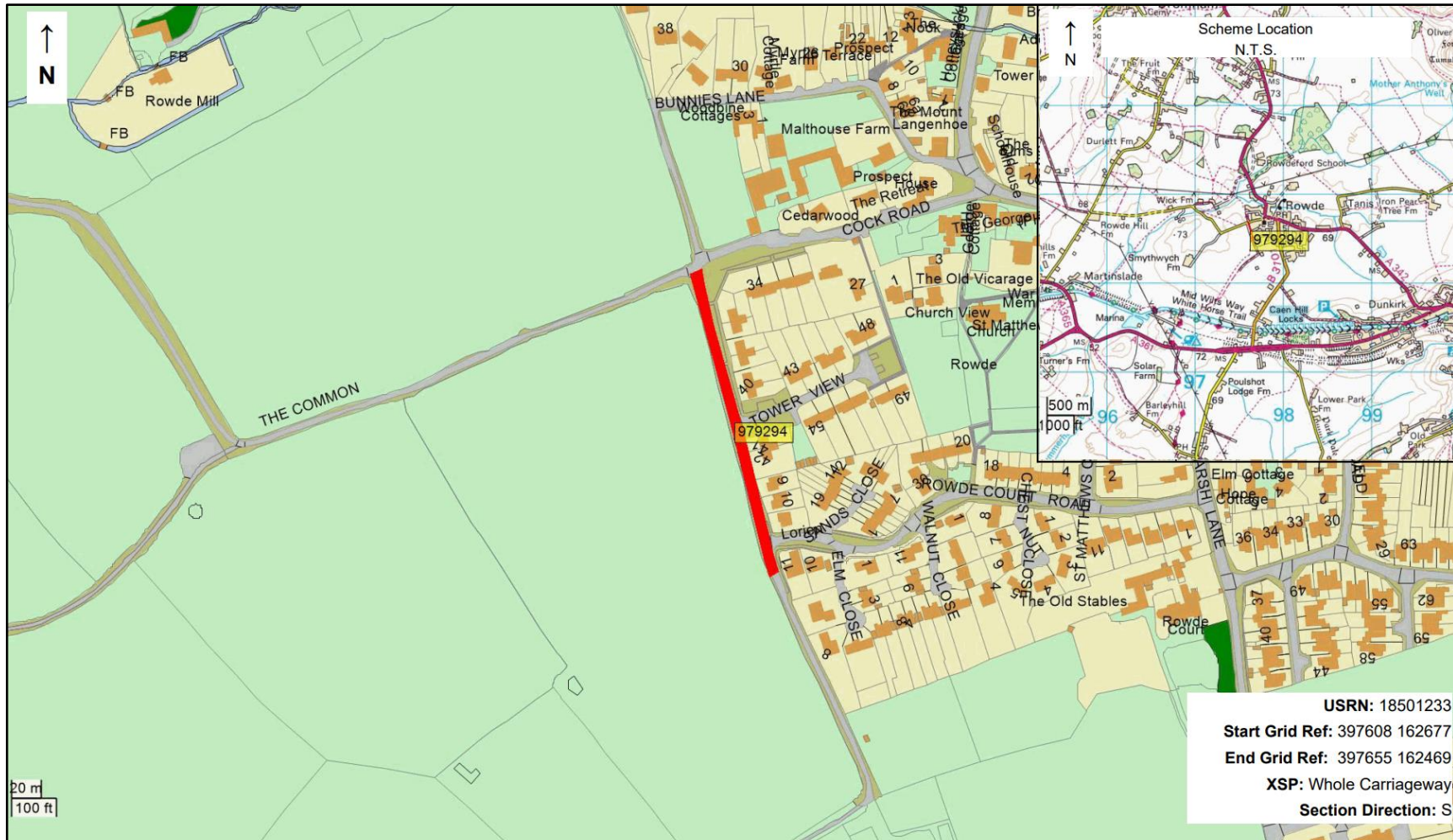
Site Ref: 977361  
 Site Name: UC Beauclerc Street, Devizes  
 Treatment Type: Surfacing  
 Date of Drawing: 01/02/2024





**Road:** UC996103  
**Section Code:** UC996103/5  
**Location Description:** UC Salisbury Street, Devizes

**Site Ref:** 977362  
**Site Name:** UC Salisbury Street, Devizes  
**Treatment Type:** Surfacing  
**Date of Drawing:** 01/02/2024



**USRN:** 18501233  
**Start Grid Ref:** 397608 162677  
**End Grid Ref:** 397655 162469  
**XSP:** Whole Carriageway  
**Section Direction:** S

**Road:** UC976202  
**Section Code:** UC976202/5  
**Location Description:** SANDS LANE ROWDE

**Site Ref:** 979294  
**Site Name:** UC976202 - SANDS LANE ROWDE  
**Treatment Type:** Surfacing  
**Date of Drawing:** 01/02/2024



## Increased Highway Investment

In addition to the planned major maintenance sites listed, additional works across Wiltshire will be undertaken using the additional investment in road maintenance provided by Wiltshire Council. This funding will be used in two ways:

- a) To target sites most prone to potholes through a package of road resurfacing and localised repairs. These areas will be identified through analysis of customer reports, pothole repairs and local knowledge of areas of concern from the Local Highways Area Engineers. Special consideration will be given to C road and Unclassified roads.
- b) To undertake preventative maintenance using surface treatments, thereby extending the life of the current surface by up to 7 years. These sites will be identified using condition data.

Work to identify sites is currently underway.